













# City of Corinth

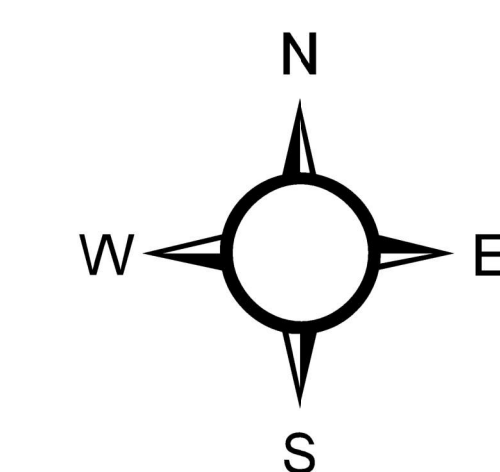
## Active Transportation Plan

-  Future Park
  -  Public & Private Parks
  -  Mountain Bicycling Area
- Trail Classifications**
-  Future On-Street Collector
  -  Future Sidepath (6'-10')
  -  Future Trail
  -  Existing Trail
- Roads**
-  Highway
  -  Major/Minor Arterial
  -  Collector
  -  Local
  -  Railroad

Note: This Plan is to be administered in coordination with the Master Thoroughfare Plan, & Future Land Use Plan



**CORINTH**  
TEXAS



0 0.25 0.5  
Miles

1/19/2021

This map is the property of the City of Corinth, and is not to be reproduced by any means, mechanical or digital, without written consent of the City. This product is for informational purposes and may not have been prepared for or be suitable for legal, engineering, or surveying purposes. It does not represent an on-the-ground survey and represents only the approximate relative location of property boundaries.

